

RESOLUTION NO. 22-07

**A RESOLUTION OF THE BOARD OF DIRECTORS OF THE
MORAGA-ORINDA FIRE PROTECTION DISTRICT
ADOPTING AN ADJUSTED ELECTION DIVISION MAP**

WHEREAS, City of Orinda Resolution No. 44-96, adopted August 13, 1996, and Town of Moraga Resolution 32-96, adopted August 21, 1996, established that the Moraga-Orinda Fire Protection District (“District”) Board of Directors (“Board”) shall be elected from divisions, pursuant to Health and Safety Code section 13846; and

WHEREAS, the Board is required to adjust the District’s election division boundaries following the 2020 Decennial Census and no later than April 17, 2022; and

WHEREAS, a qualified demographer has prepared draft adjusted election division maps for the consideration of the Board and the public; and

WHEREAS, the Board held public hearings on adjusting the District’s election division boundaries on January 19, 2022 and January 26, 2022, during which the Board deliberated draft maps and took public input; and

WHEREAS, the Final Map, attached hereto as Exhibit A and incorporated herein by reference, complies with state and federal law and adjusts the District’s election division boundaries according to the criteria set forth in Health and Safety Code section 13846; and

WHEREAS, the Final Map makes no changes to the District’s existing division identification numbers or election sequencing.

NOW THEREFORE, BE IT RESOLVED that the Board of Directors hereby adopts the election division boundaries in the Final Map; and

BE IT FURTHER RESOLVED that the District Clerk will transmit the Final Map and all necessary data to the Contra Costa County Elections Division for implementation.

PASSED, APPROVED and ADOPTED this 16th day of February 2022 at a regular meeting of the District Board of Directors held virtually due to the COVID-19 pandemic on motion made by Director Jorgens and seconded by Director Jex, and duly carried with the following roll call vote:

AYES: DIRECTORS BAITX, DANZIGER, JEX, JORGENS, AND DONNER
NOES: NONE
ABSENT: NONE
ABSTAIN: NONE

Resolution 22-07


Dated: February 16, 2022

Michael Donner

Michael Donner (Feb 24, 2022 17:50 PST)

Michael Donner, President
Board of Directors

ATTEST:



Marcia Holbrook
District Secretary/District Clerk






22-07 Voting District Reso 2-8-22 MC

Final Audit Report

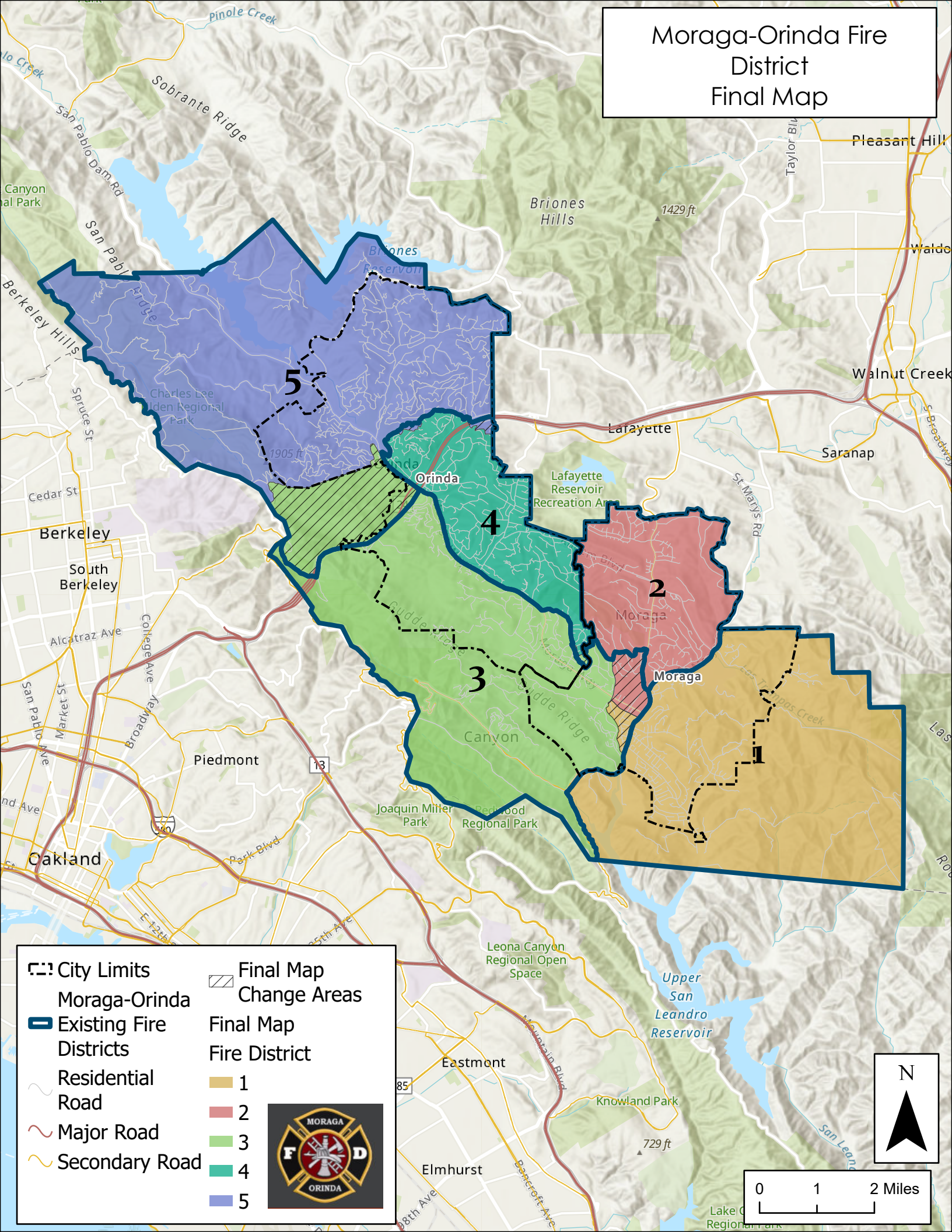
2022-02-25

Created:	2022-02-24
By:	Moraga-Orinda Fire District (info@mofd.org)
Status:	Signed
Transaction ID:	CBJCHBCAABAAPLUzeaVWSIgT1OrXGyRAMrj-E0wLnjlv

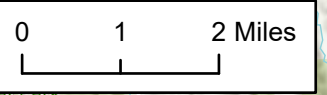
"22-07 Voting District Reso 2-8-22 MC" History

-  Document created by Moraga-Orinda Fire District (info@mofd.org)
2022-02-24 - 8:11:36 PM GMT- IP address: 98.33.47.97
-  Document emailed to Michael Donner (mdonnermofd@gmail.com) for signature
2022-02-24 - 8:11:53 PM GMT
-  Email viewed by Michael Donner (mdonnermofd@gmail.com)
2022-02-25 - 1:50:04 AM GMT- IP address: 66.249.84.67
-  Document e-signed by Michael Donner (mdonnermofd@gmail.com)
Signature Date: 2022-02-25 - 1:50:36 AM GMT - Time Source: server- IP address: 73.202.28.36
-  Agreement completed.
2022-02-25 - 1:50:36 AM GMT

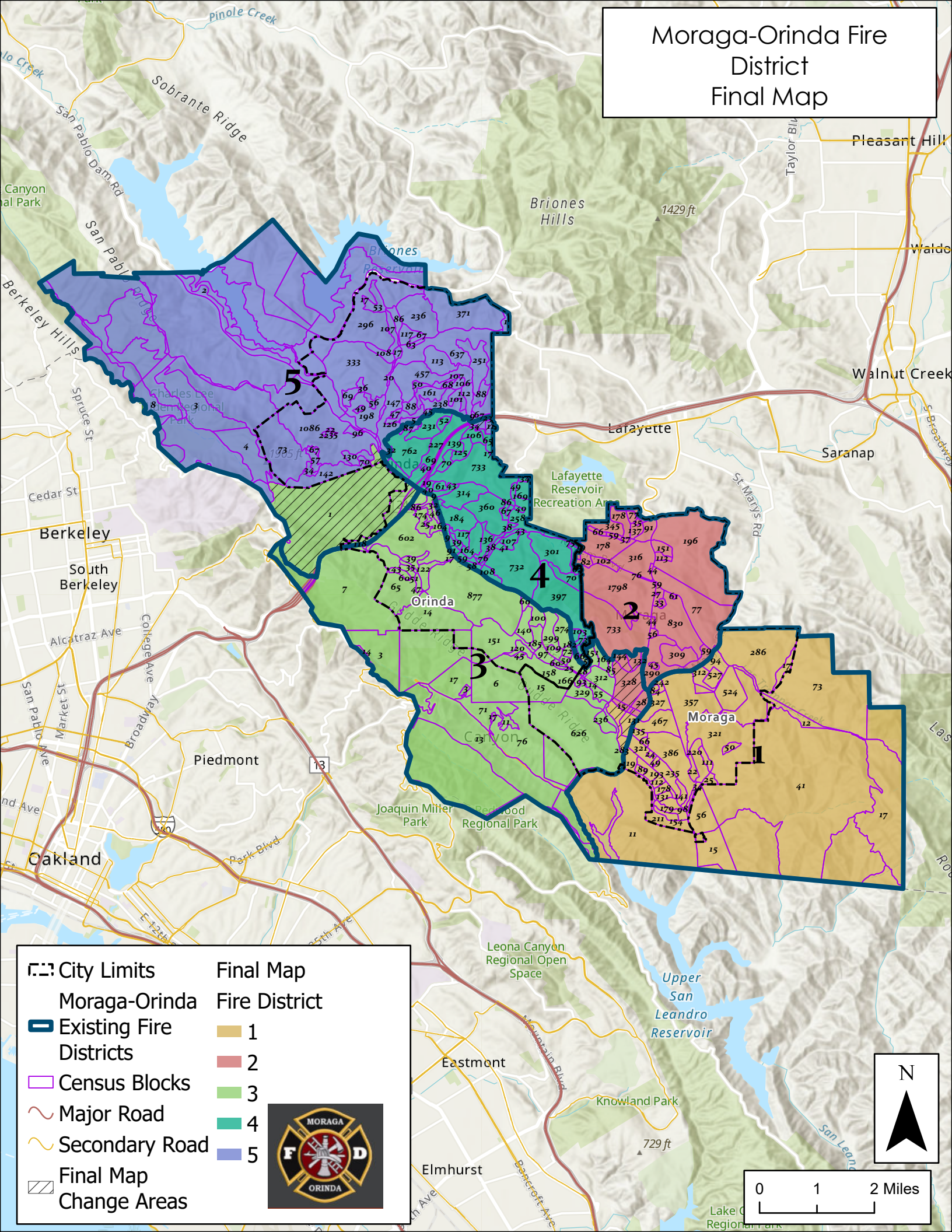
Moraga-Orinda Fire District Final Map




City Limits	Final Map Change Areas
Moraga-Orinda	Final Map Fire District
Existing Fire Districts	1
Residential Road	2
Major Road	3
Secondary Road	4
	5



Moraga-Orinda Fire District Final Map

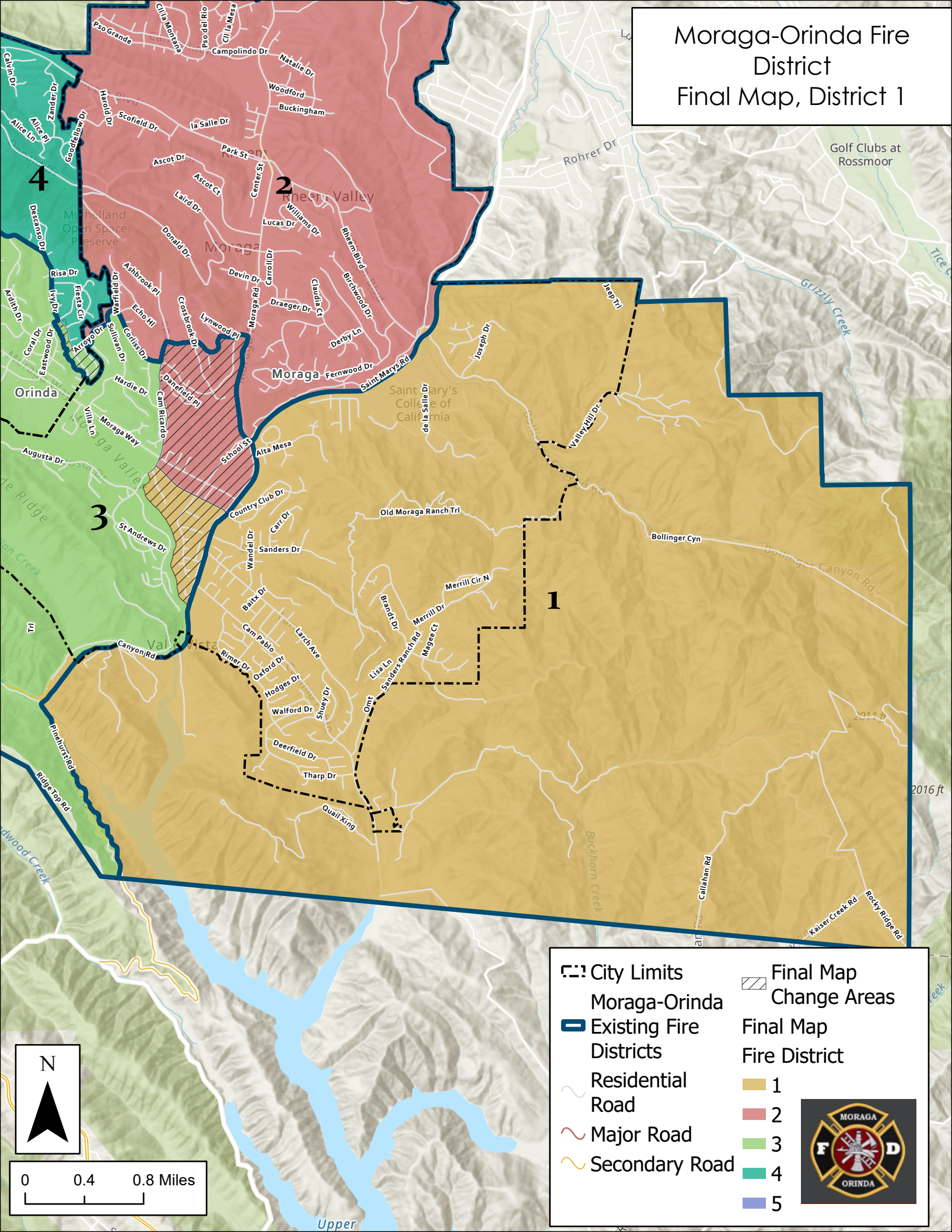


- | | | |
|--|-----------------------------|----------------------|
| | City Limits | Final Map |
| | Moraga-Orinda Fire District | Fire District |
| | Existing Fire Districts | 1 |
| | Census Blocks | 2 |
| | Major Road | 3 |
| | Secondary Road | 4 |
| | Final Map Change Areas | 5 |





Final Map
District by District

Moraga-Orinda Fire District Final Map, District 1

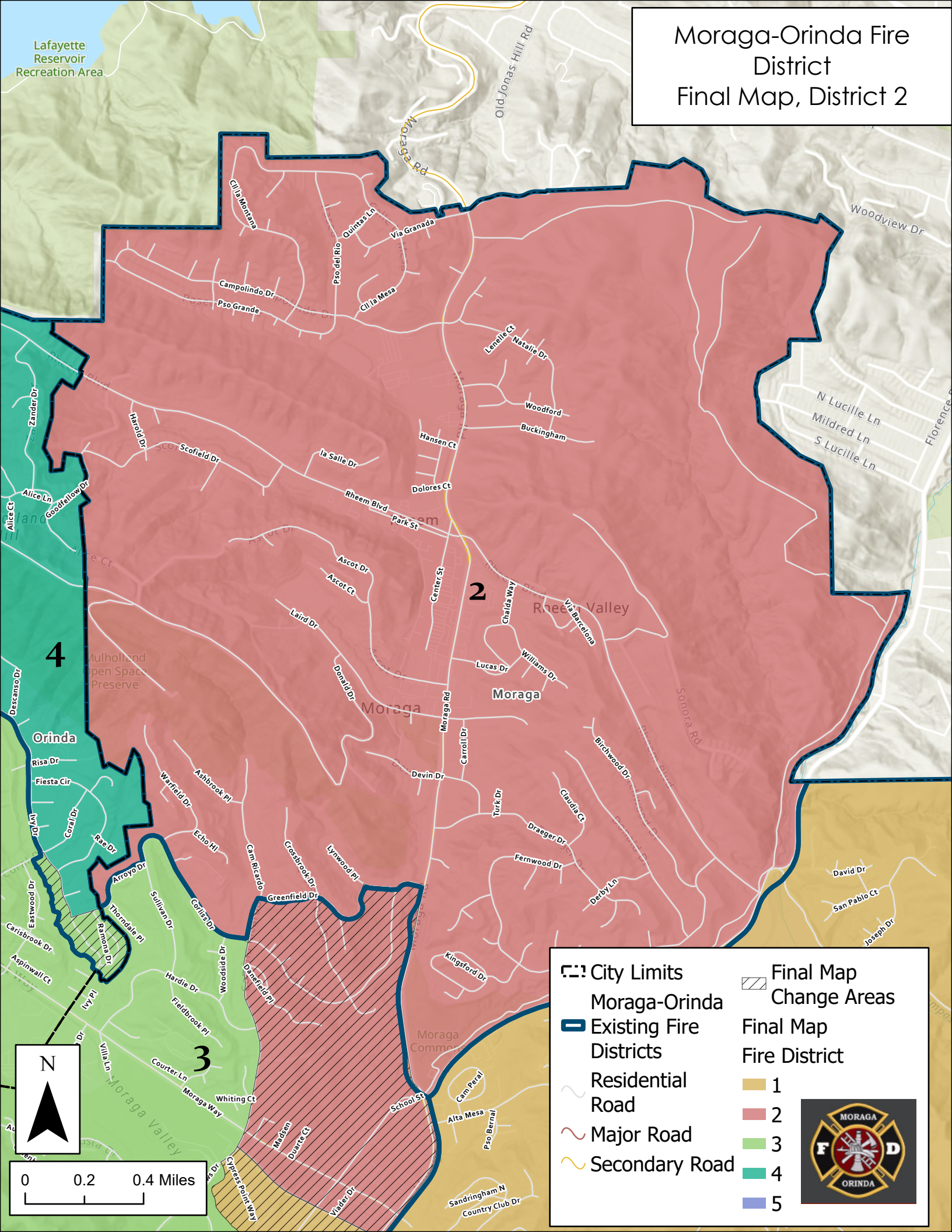


City Limits	Final Map Change Areas
Existing Fire Districts	Final Map Fire District
Residential Road	1
Major Road	2
Secondary Road	3
	4
	5

0 0.4 0.8 Miles

Moraga-Orinda Fire District Final Map, District 2




Lafayette Reservoir Recreation Area

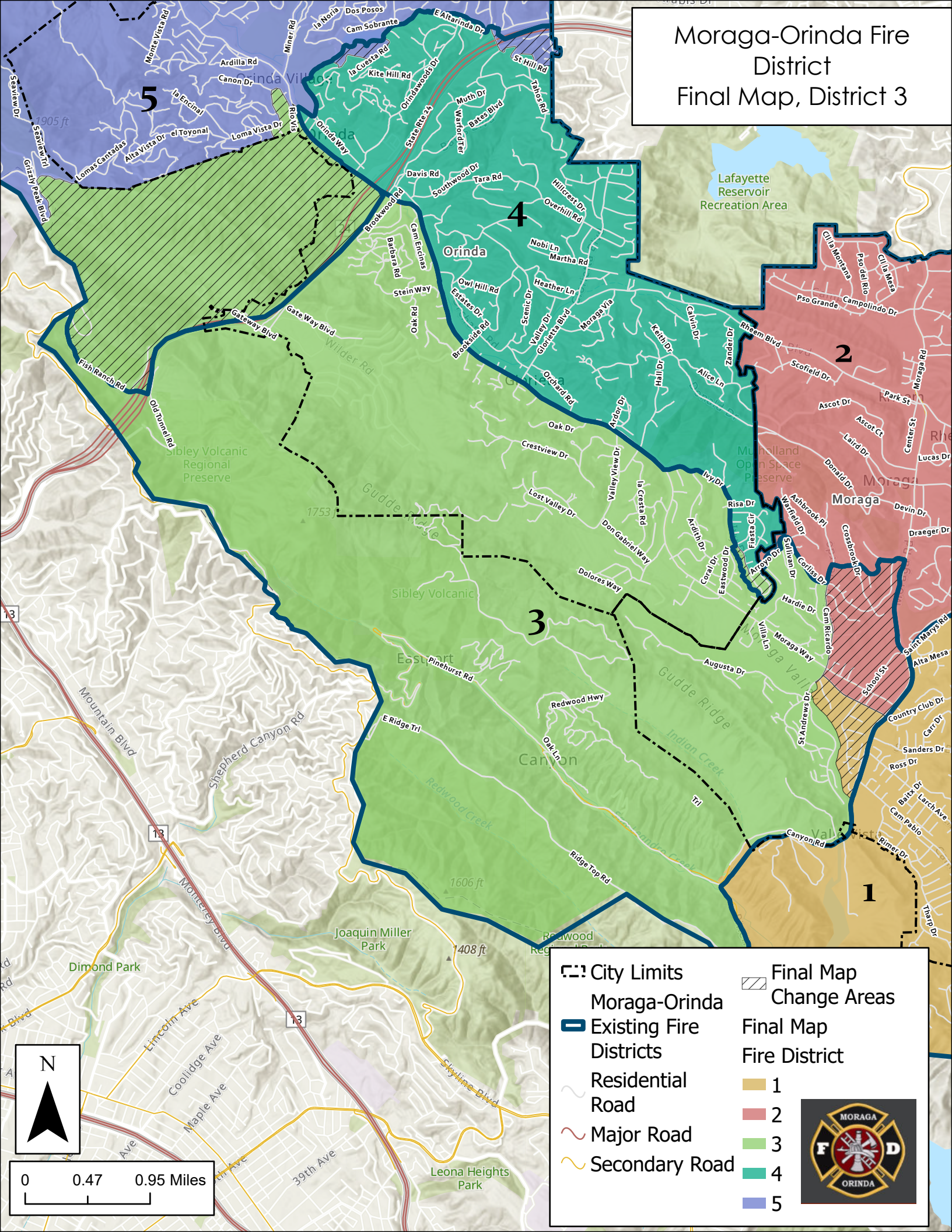


0 0.2 0.4 Miles

City Limits	Final Map Change Areas
Existing Fire Districts	Final Map Fire District
Residential Road	1
Major Road	2
Secondary Road	3
	4
	5



Moraga-Orinda Fire District Final Map, District 3



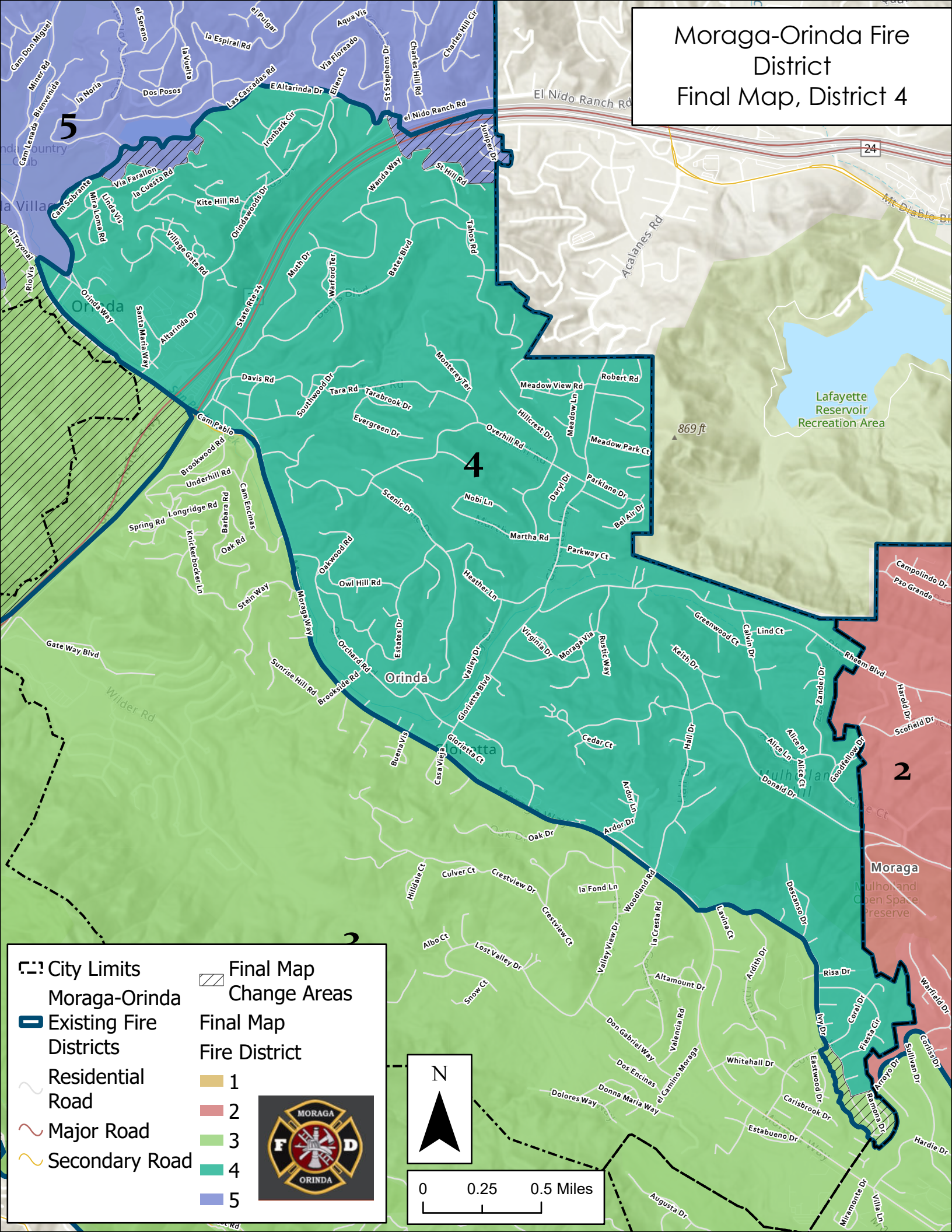
City Limits	Final Map Change Areas
Existing Fire Districts	Final Map Fire District
Residential Road	1
Major Road	2
Secondary Road	3
	4
	5



N

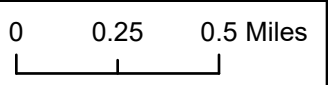
0 0.47 0.95 Miles

Moraga-Orinda Fire District Final Map, District 4

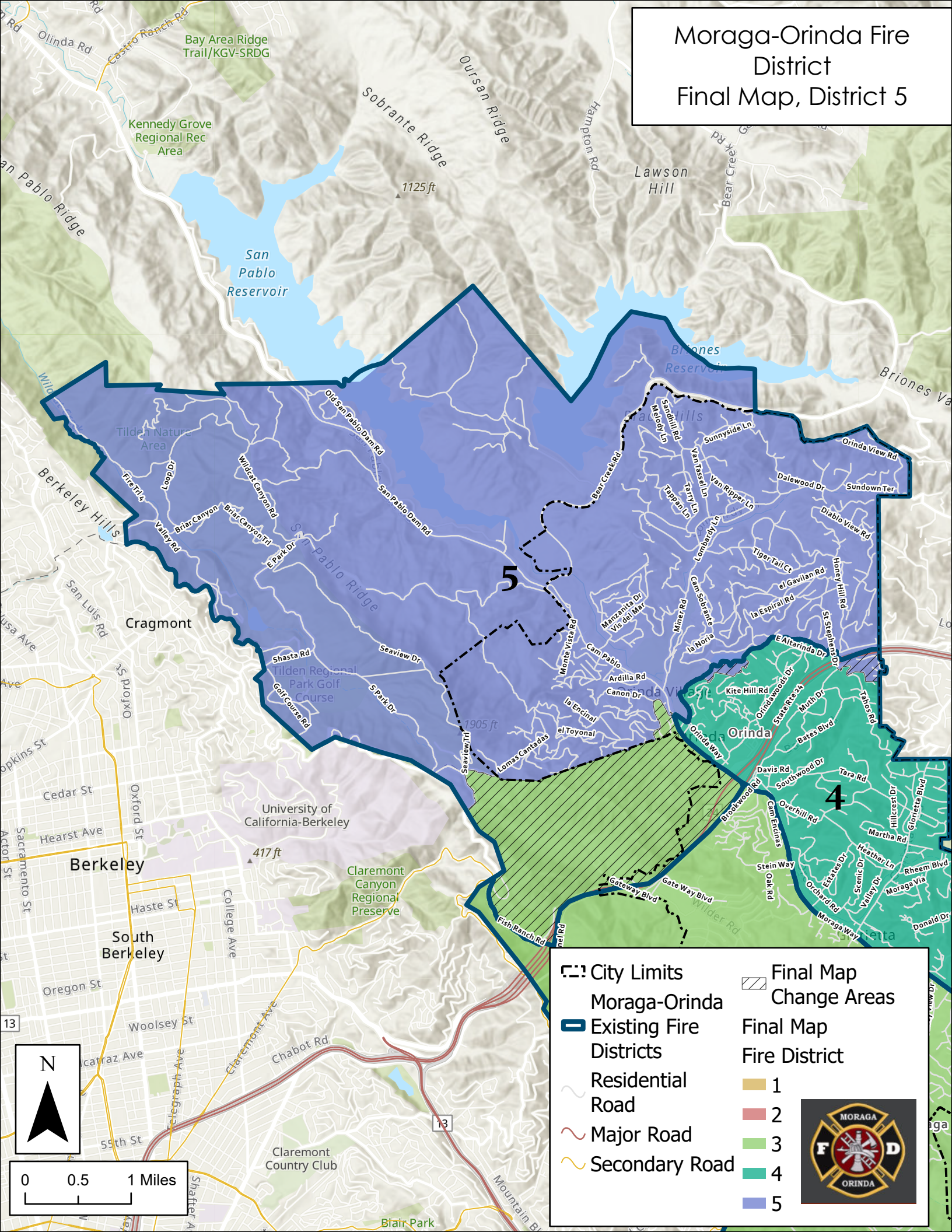


- City Limits
- Moraga-Orinda Existing Fire Districts
- Residential Road
- Major Road
- Secondary Road

- Final Map Change Areas
- Final Map Fire District**
- 1
- 2
- 3
- 4
- 5



Moraga-Orinda Fire District Final Map, District 5



City Limits	Final Map Change Areas
Existing Fire Districts	Final Map Fire District
Residential Road	1
Major Road	2
Secondary Road	3
	4
	5



N

0 0.5 1 Miles

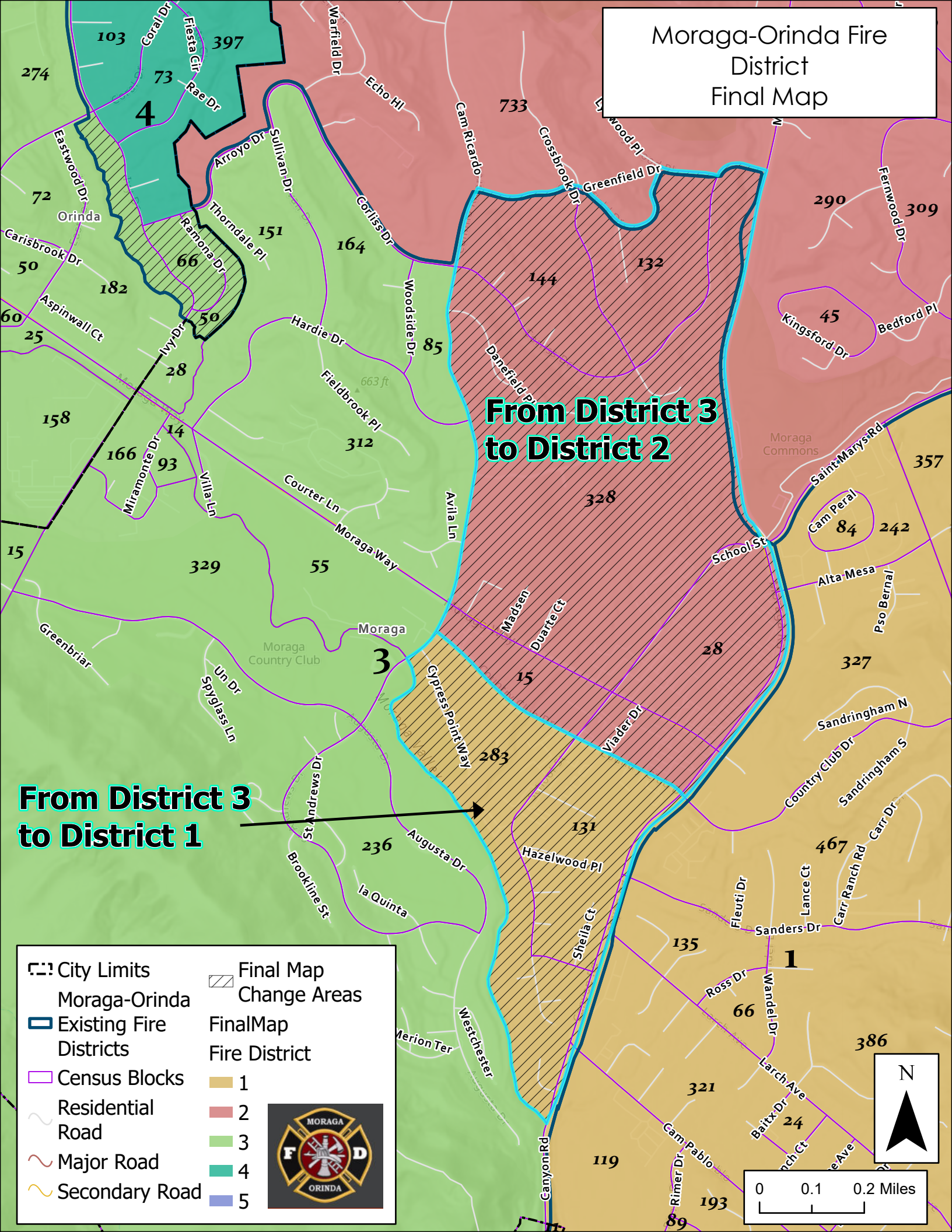


Final Map Change Areas

Moraga-Orinda Fire District Final Map

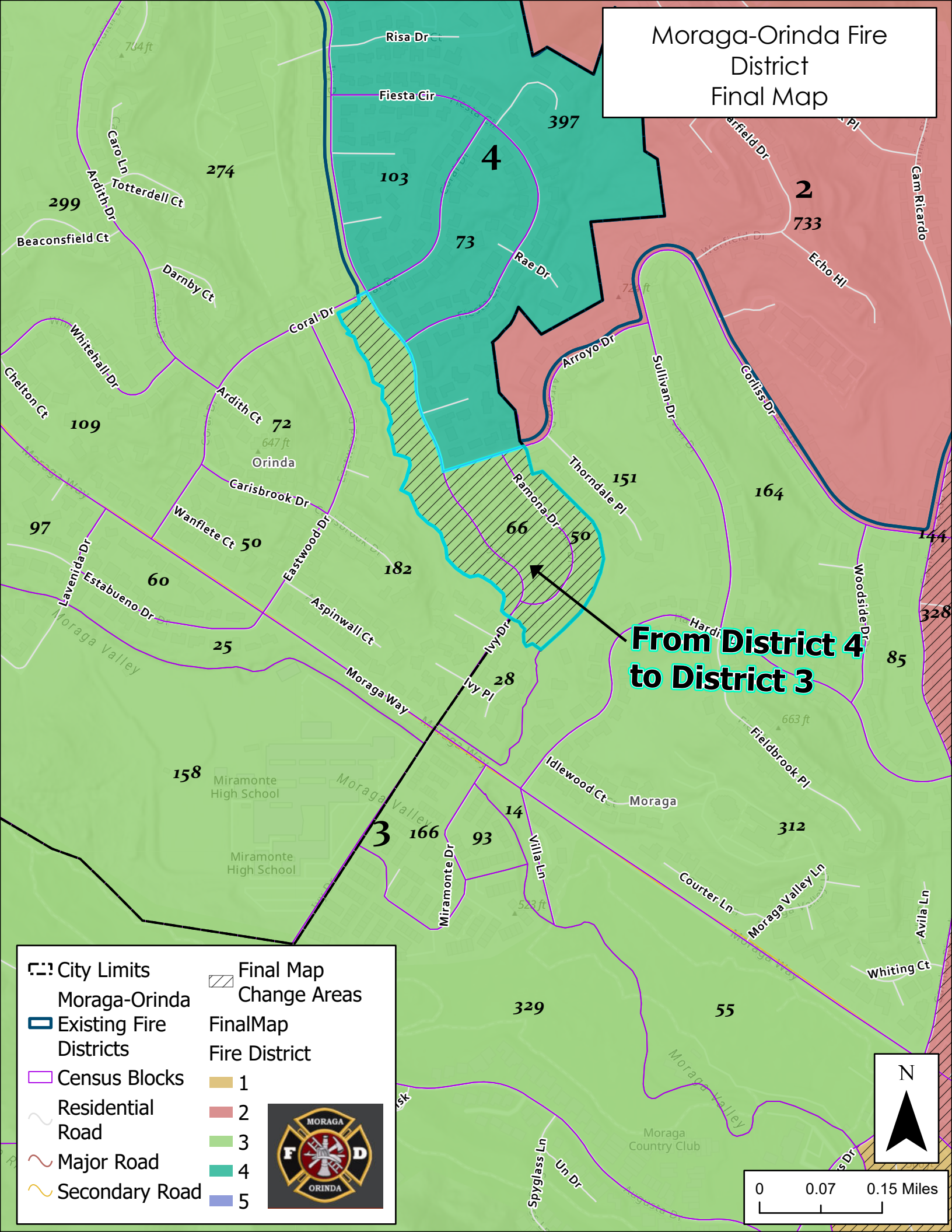
From District 3 to District 2

From District 3 to District 1

- | | |
|-------------------------|-------------------------------|
| City Limits | Final Map Change Areas |
| Existing Fire Districts | FinalMap Fire District |
| Census Blocks | 1 |
| Residential Road | 2 |
| Major Road | 3 |
| Secondary Road | 4 |
| | 5 |




Moraga-Orinda Fire District Final Map



**From District 4
to District 3**

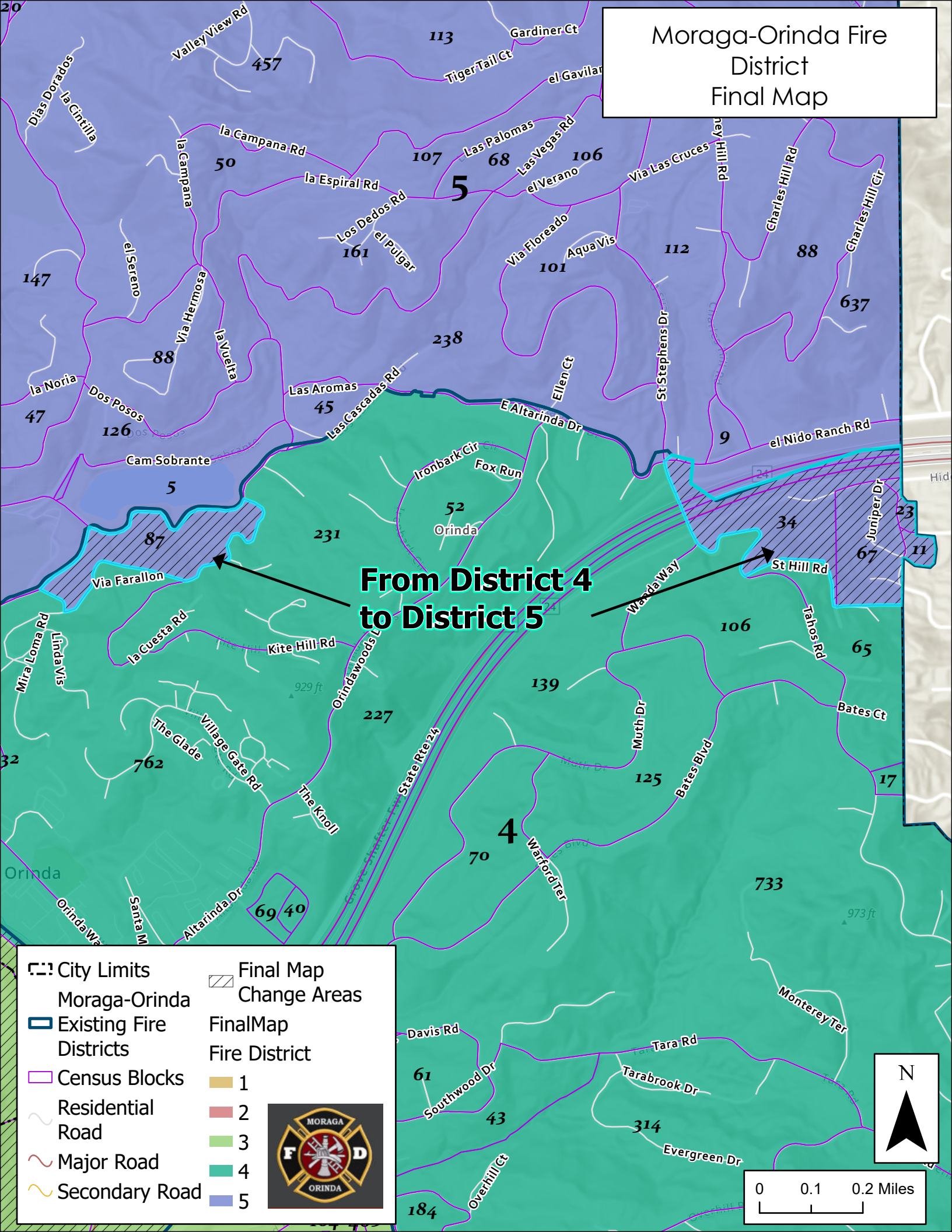

- | | |
|-------------------------|-------------------------------|
| City Limits | Final Map Change Areas |
| Existing Fire Districts | FinalMap Fire District |
| Census Blocks | 1 |
| Residential Road | 2 |
| Major Road | 3 |
| Secondary Road | 4 |
| | 5 |



Moraga-Orinda Fire District Final Map

**From District 4
to District 5**


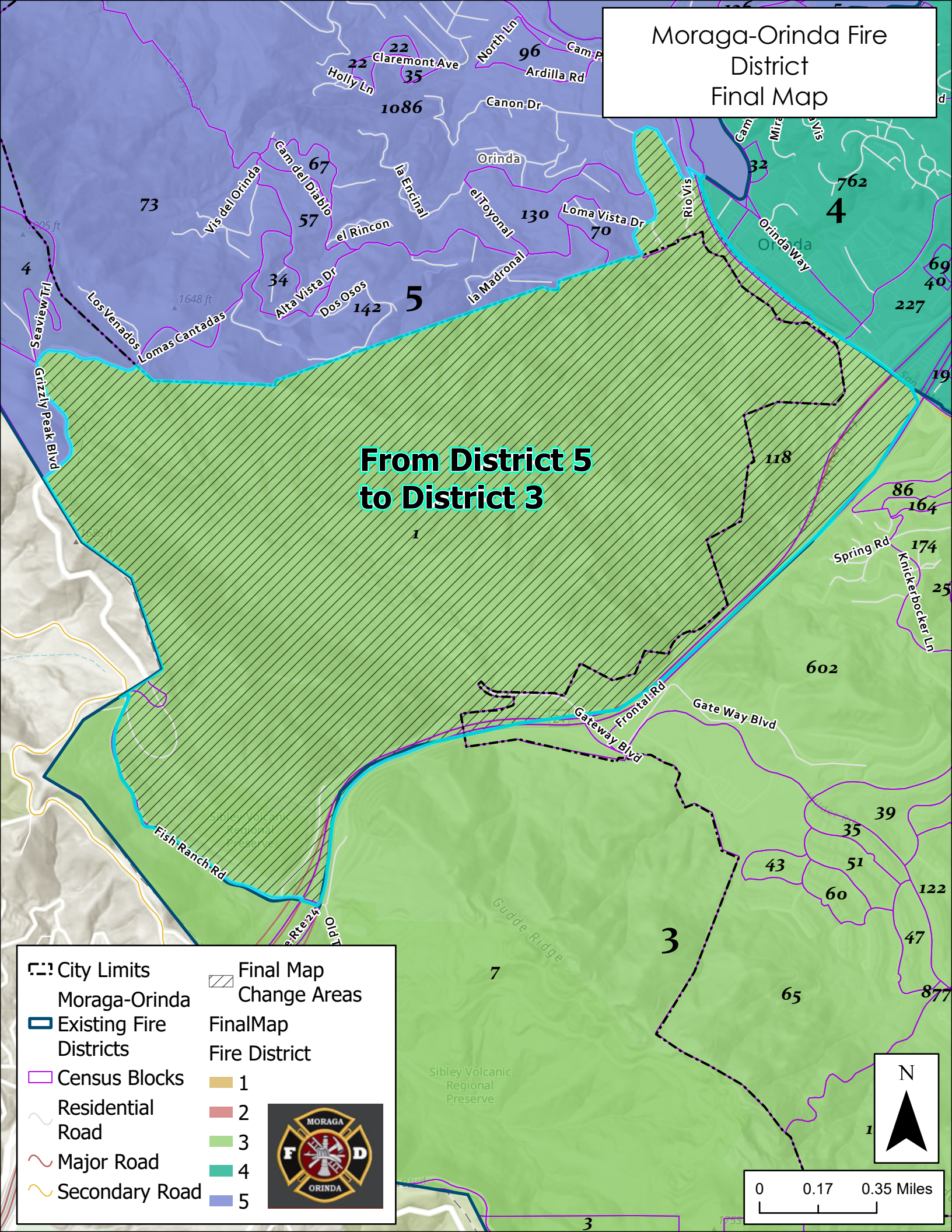
- | | | | |
|--|-------------------------|--|---------------------------|
| | City Limits | | Final Map Change Areas |
| | Moraga-Orinda | | Final Map Fire District 1 |
| | Existing Fire Districts | | Final Map Fire District 2 |
| | Census Blocks | | Final Map Fire District 3 |
| | Residential Road | | Final Map Fire District 4 |
| | Major Road | | Final Map Fire District 5 |
| | Secondary Road | | |



Moraga-Orinda Fire District Final Map

**From District 5
to District 3**

	City Limits		Final Map Change Areas
	Existing Fire Districts		Final Map Fire District 1
	Census Blocks		Final Map Fire District 2
	Residential Road		Final Map Fire District 3
	Major Road		Final Map Fire District 4
	Secondary Road		Final Map Fire District 5

Final Map
Summary Statistics

Moraga-Orinda Redistricting Summary Statistics

Final Map

01/27/2022



Ideal Population Criterion

Ideal Population	7,378
Overall Range	2.0%
<div style="display: flex; justify-content: space-around;"> < 5.0% 5.0 - 10.0% > 10.0% </div>	

Total Population & Deviation per District

District ID	Total Population	Over / Under Ideal	Deviation From Ideal
1	7,480	102	1.4%
2	7,351	-27	-0.4%
3	7,356	-22	-0.3%
4	7,374	-4	-0.1%
5	7,329	-49	-0.7%

Total Population by Race/Ethnicity per District

District ID	White	Black or African American	American Indian or Alaska Native	Asian	Native Hawaiian and Pacific Islander	Some Other Race	Two or More Races	Hispanic / Latino
1	61.7%	1.4%	0.1%	16.6%	0.4%	0.4%	7.4%	12.0%
2	60.3%	1.3%	0.1%	20.7%	0.1%	0.4%	8.3%	8.8%
3	64.2%	1.3%	0.1%	19.2%	0.1%	0.8%	7.2%	7.2%
4	65.1%	0.8%	0.1%	19.9%	0.0%	0.5%	7.1%	6.5%
5	72.7%	0.8%	0.1%	12.6%	0.1%	0.5%	7.3%	6.0%

2020 Census P.L 94-171 Redistricting Data Summary Files Total Population by race and Hispanic/Latino origin.

CVAP by Race/Ethnicity per District

District ID	White	Black or African American	American Indian or Alaska Native	Asian	Native Hawaiian and Pacific Islander	Two or More Races	Hispanic / Latino
1	68.0%	1.0%	0.3%	13.7%	0.8%	4.2%	11.7%
2	71.0%	0.7%	0.0%	15.8%	0.5%	3.3%	7.5%
3	75.5%	1.0%	0.1%	16.3%	0.2%	3.5%	3.6%
4	75.7%	1.8%	0.0%	15.7%	0.0%	2.6%	3.9%
5	79.8%	0.6%	0.0%	11.5%	0.0%	2.1%	5.0%

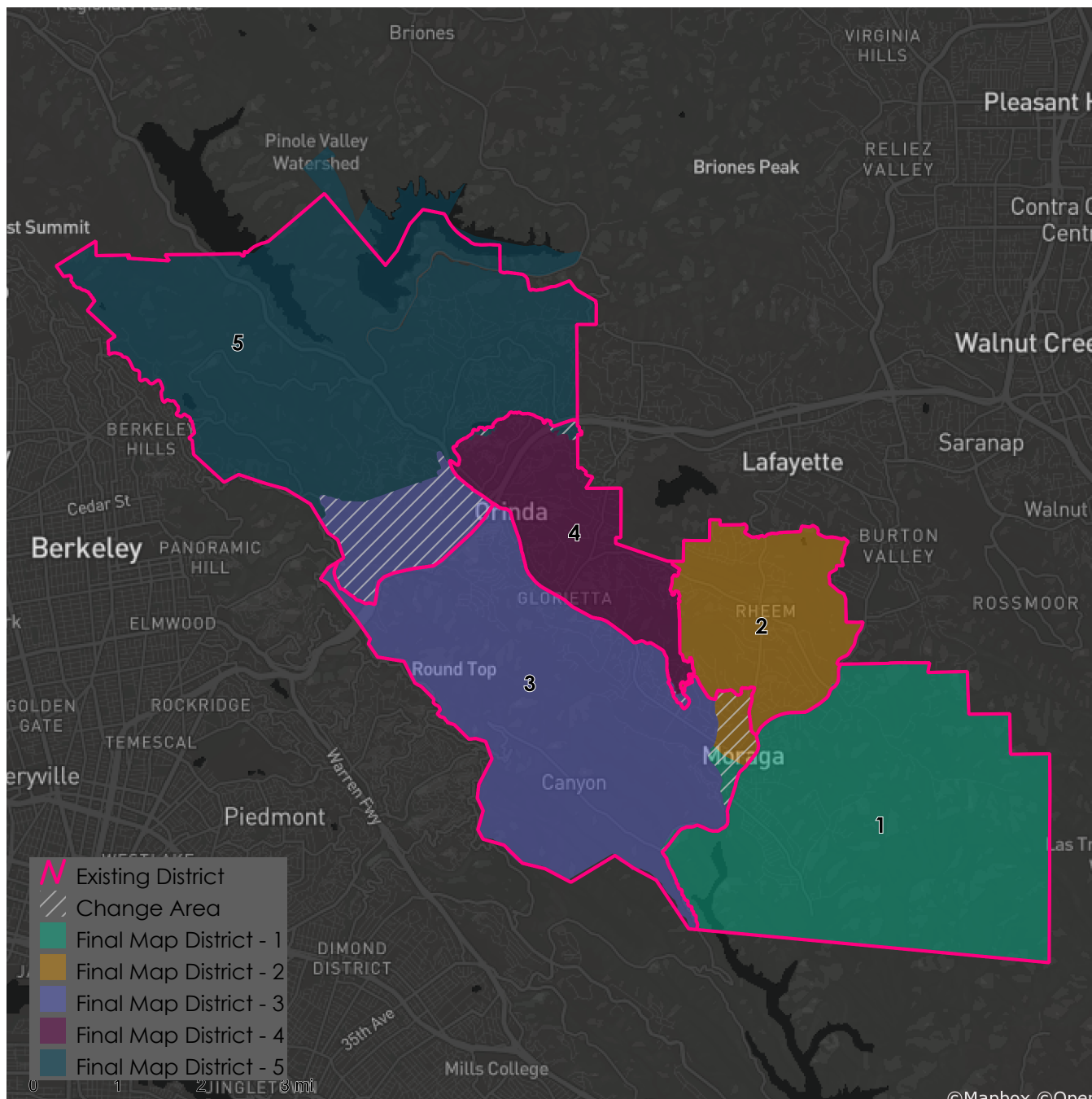
2015-2019 (5-year) American Community Survey (ACS) Citizen Voting-age Population (CVAP) by Race and Ethnicity Special Tabulation. Some Other Race category not included within the ACS special tabulation.

*Rounding may lead to summation of race/ethnicity percentages not equal to 100% (+/- 1%)

Moraga-Orinda Redistricting Summary Statistics

Final Map

01/27/2022



Metadata

Run Time Stamp: 2022-01-27 09:49:37
Workflow Directory: X:\F2203.01 Renne Public Law Group\01_Moraga-Orinda Fire District - Redistricting Services\Projects\Alteryx\
District Scenario: File: gdb:X:\F2203.01 Renne Public Law Group\01_Moraga-Orinda Fire District - Redistricting Services\Data\Redist.gdb|||FinalMap